



# NOTICE OF PUBLIC MEETING

## BY THE ORANGE COUNTY SUBDIVISION COMMITTEE

---

---

**SUBJECT:** "B" Vesting Tentative Tract Map 17595 (AQ15) within Planning Area 2, Subarea 2.3, Ranch Planned Community

**LOCATION:** The project site is located in the southeastern portion of unincorporated Orange County, within the Ranch Plan Planned Community. The project site is located within Planning Area 2, Subarea 2.3, "A" Tract Map 17563, easterly of Antonio Parkway and north of Cow Camp Road northwesterly of the intersection of Esencia Drive and Rodear Road, within the Fifth (5th) Supervisorial District. "B" VTTM 17595 is located on Lots 34 and 35 of "A" Tract Map 17563.

**PROPOSAL:** Rancho Mission Viejo (RMV) requests approval of "B" Vesting Tentative Tract Map 17595 (VTTM 17595) to subdivide a 10.92-acre site within Planning Area 2.3 of the Ranch Plan Planned Community into 62 numbered lots for conventional single family detached dwellings, 1 numbered lot for a neighborhood pocket park, and 20 lettered lots for private streets, motor courts, landscaped areas and slopes.

**ENVIRONMENTAL DOCUMENTATION:** The proposed project is covered by previous CEQA documentation, which includes Final Program EIR 589, which was certified on November 8, 2004; Addendum 1.0, certified on July 26, 2006; Addendum 1.1, certified on February 24, 2011; and the Planning Area 2 Addendum which was certified on March 27, 2013. This finding is appropriate and complies with the intent of CEQA, pursuant to the 2014 Orange County Local CEQA Procedures Manual, Sections VI & XI, Appendix G for projects where a previous environmental document (i.e. Program EIR 589) is already in place. Further CEQA evaluation and clearances are not required for proposed "B" VTTM 17595.

**OWNER:** RMV PA2 Development, LLC (RMV)

**APPLICANT:** RMV

**MEETING DATE:** October 5, 2016

**MEETING TIME:** 1:30 PM

**MEETING LOCATION:** Hearing Room B10 at H.G. Osborne Building located @ 300 N. Flower Street, at the corner of Santa Ana Blvd. and Flower St. in Santa Ana. See other side for location map.

**INVITATION TO BE HEARD:**

All persons either favoring or opposing this proposal and all supporting documents are invited to present their views at this meeting. It is requested that any documents or written response be submitted to OC Development Services prior to the meeting date. If you challenge the action taken on this proposal in court, you may be limited to raising only those issues you or someone else raised prior to close of the public meeting described in this notice, or in written correspondence delivered to OC Development Services.

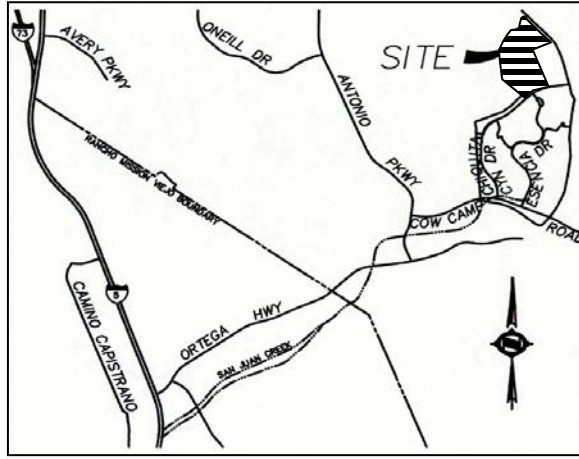
For further information, contact Bea Bea Jiménez at (714) 667-8852 or email at [beabea.jimenez@ocpw.ocgov.com](mailto:beabea.jimenez@ocpw.ocgov.com), or fax (714) 667-7560. You may also come to the Development Processing Center at the address indicated below.

**Orange County Public Works**  
**P.O. Box 4048**  
**300 N. Flower Street**  
**Santa Ana, CA 92702-4048**

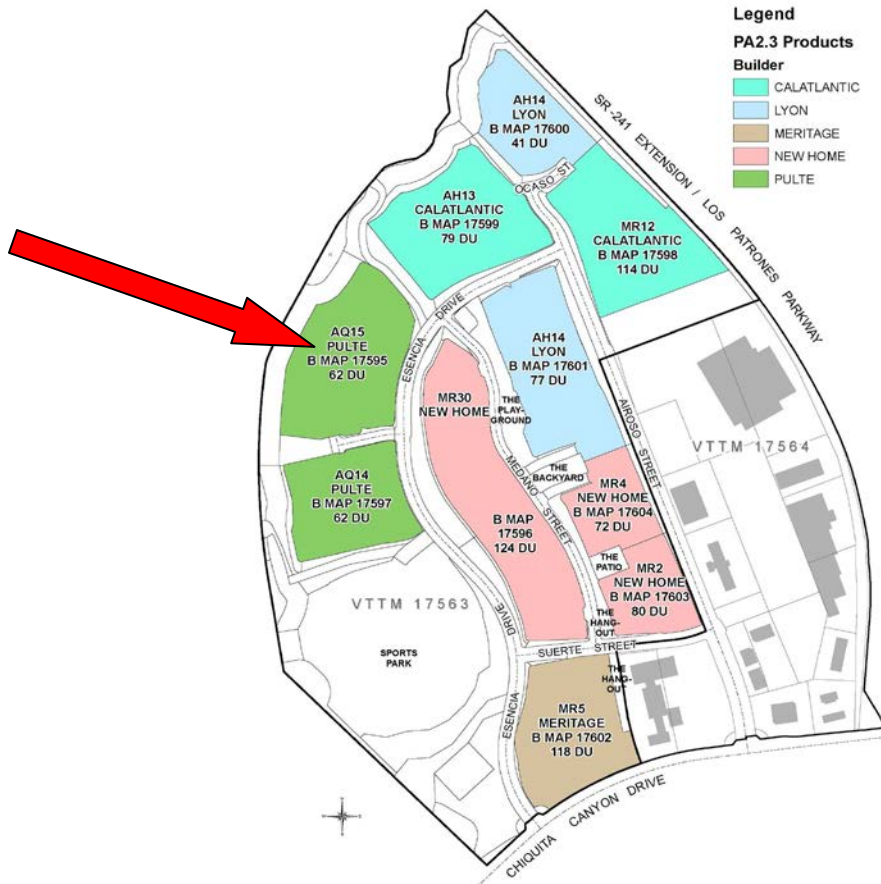
---

---

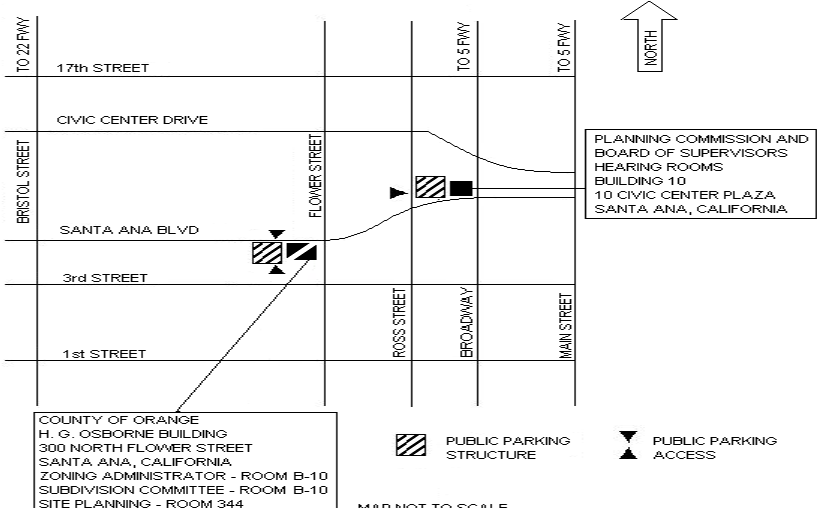
# Project Location



**Project Vicinity Map**



**Project Site Map**



**Public Meeting Location**  
**County of Orange**